

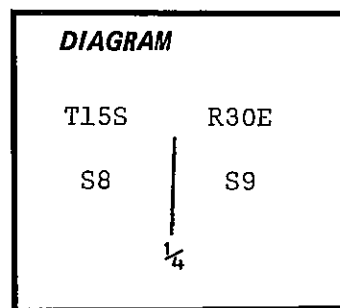
CERTIFIED RECORD OF LAND CORNER MONUMENTATION

History of original corner establishment:

Corner established in 1880 by S.W. Lachland, under General Land Office Contract No. 357.

Surveyor General's records state:

Set post for 1/4 sec cor. from which
A pine 36" dia. bears S10°E 27 lks dist.
A pine 20" dia. bears N40°W 53 lks dist.



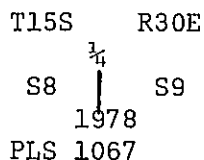
Note: No restoration appears in county records.

Description of corner evidence found:

At assumed corner location, I found a bearing tree, a pine 24 in. dia. bears N40°W 53 lks dist.

Description of monument and accessories established to perpetuate the original location of this corner:


As evidence in vicinity of corner agrees with GLO original record, at the location of the called distance and bearing from original bearing tree, I set a 30 inch long by 2" dia. alum. pipe with 3 inch alum. cap marked



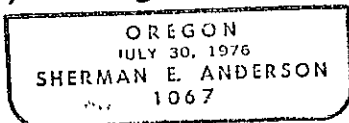
New bearing tree:

A fir, 10 inches dia. bears S46°30'E 3.2 ft. dist. scribed 1/4 S9 BT
I placed a USFS sign 54.6 on a fir 8 inches dia. bearing N 61 W 6 ft. distance. USFS Attn. and Bearing Tree signs and a brass washer marked PLS 1067 were nailed to the bearing trees. I hereby certify the above corner monument was re-established as herein described on July 9, 1978.

Witnesses: Johnny D. Smith
Darryl J. Anderson
Assistants



Sherman E. Anderson



Office of *Surveyor* County of *Grant*
 State of *Oregon*, I hereby certify that the within instrument was filed in this office
 for record on the *21* day of *Sept*, 1978.
Robert W. Baggett by _____
 (COUNTY OFFICIAL) (DEPUTY)